

Flugplatzdaten Segelflug

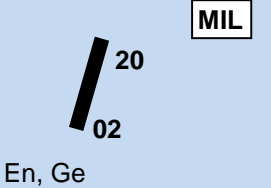
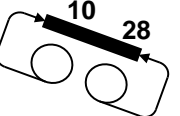
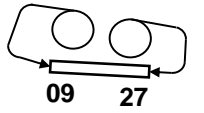
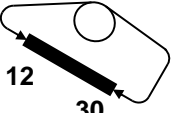
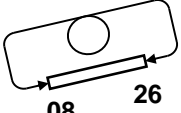
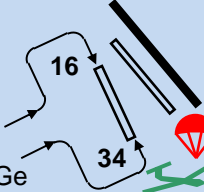
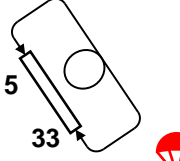
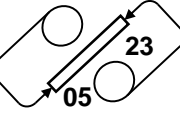
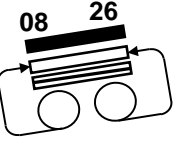
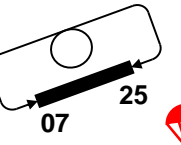
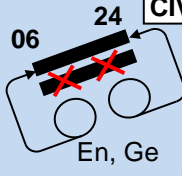
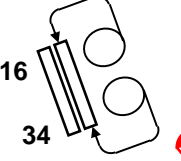
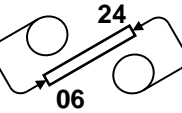
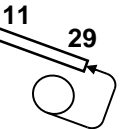
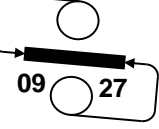
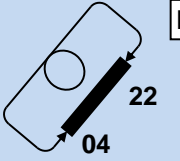
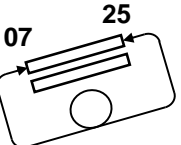
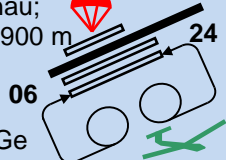
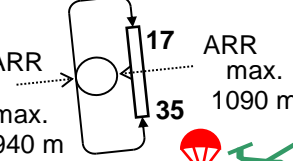
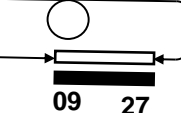
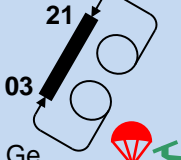

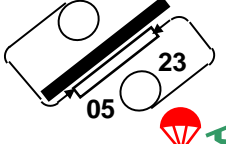
CH

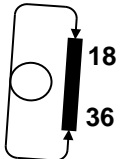
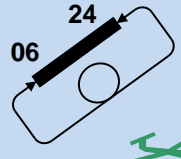
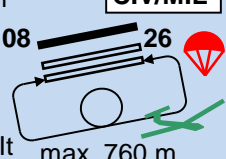
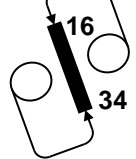
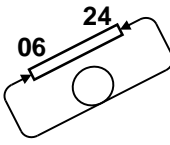

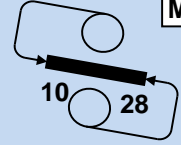
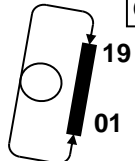
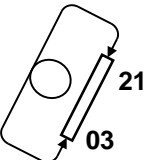
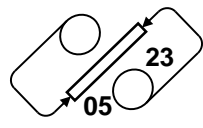
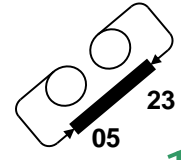
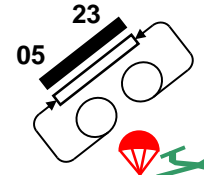
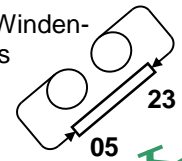
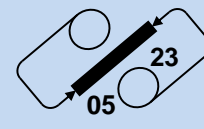
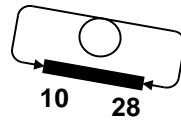

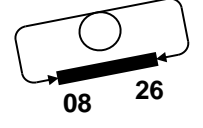
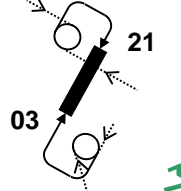
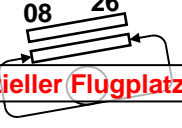
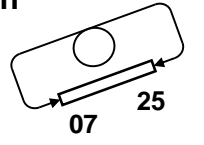
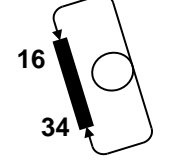
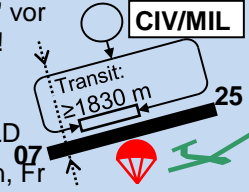
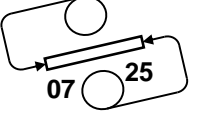
Mai 2019



Diese Flugplatzdatenübersicht ist kein Ersatz für das VFR-Manual und die weiteren Luftfahrtpublikationen.
Die Benützung erfolgt auf eigene Gefahr; alle Angaben sind ohne Gewähr.

Die Flugplatznamen entsprechen den Bezeichnungen gemäss VFR-Manual ("Fricktal-Schupfart" anstatt "Schupfart", etc.).

A A A B	Alpnach 440 m 134.130 INFO 128.475 TWR En, Ge 	Ambri 988 m 118.530 En, It Barrieren schliessen: 5x Funktaste, Interval 1 s 	Amlikon "R" 417 m 120.130 Ge 	Bad Ragaz 493 m 123.505 Ge 
B B B B	Bellechasse "R" 433 m 122.380 En, Ge, Fr 	Bern-Belp 510 m 125.130 ATIS 121.025 TWR 123.405 GLD En, Ge 	Bex 400 m 122.155 Fr 	Biel-Kappelen 438 m 123.155 Ge 
B B B B	Birrfeld 396 m 123.555 AD 119.830 GLD En, Ge 	Bressaucourt 569 m 122.055 En, Fr 	Buochs 450 m 134.130 INFO 119.625 TWR En, Ge 	Butwil 723 m 122.155 En, Ge 
C D E E	Courtelary 685 m 124.605 Fr 	Dittingen "R" 536 m 118.180 Ge 	Ecuvillens 700 m 120.630 En, Fr 	Emmen 427 m 134.130 INFO 120.425 TWR En, Ge 
F G G H	Fricktal-Schupfart 545 m 119.555 En, Ge 	Grenchen 430 m 121.100 ATIS 120.100 TWR 127.575 GLD En, Ge Meldung Selzach oder Lengnau; X-ing 900 m 	Gruyères 688 m 124.680 Fr ARR max. 940 m ARR max. 1090 m 	Hausen a/A "R" 590 m 130.755 En, Ge 
K L L	Kägiswil "R" 465 m 134.130 INFO 128.475 TWR En, Ge 	La Côte 412 m 123.655 Fr 	Langenthal 480 m 119.405 Ge 	

L L L L	Lausanne-La Blécherette 623 m 118.830 APCH INFO 123.205 AD En, Fr 	Les Eplatures 1026 m 118.125 TWR En, Fr 	Locarno CIV/MIL 198 m ≥610 m 133.455 ATIS 134.825 TWR/AD 122.480 GLD En, It max. 760 m 	Lodrino MIL 259 m 119.625 En, It 
L L M M	Lommis 469 m 119.305 Ge 	Luzern-Beromünster 654 m 122.455 En, Ge 	Meiringen MIL 577 m 130.150 TWR En, Ge 	Mollis "R" CIV/MIL 447 m 134.830 Ge, En 
M M M N	Montricher "R" 664 m 133.205 Fr 	Môtiers 732 m 126.655 Fr 	Münster "R" 1328 m 122.080 En, Ge 	Neuchâtel 435 m 123.605 En, Fr 
O P P R	Olten "R" 416 m nur Winden-starts 118.780 Ge 	Payerne CIV/MIL 445 m 128.675 TWR En, Fr 	Raron 636 m 129.880 En, Ge 	
R S S S	Reichenbach 723 m 127.705 En, Ge 	Saanen 1008 m 119.430 Ge 	Samedan 1707 m 136.600 ATIS 135.325 AFIS En, Ge 	San Vittore 265 m 122.080 Kein offizieller Flugplatz Ge, En 
S S S S	Schaffhausen 463 m 121.055 Ge 	Schänis "R" 416 m 120.605 Ge 	Sion CIV/MIL 482 m Funk 5' vor Einflug! 130.630 ATIS 118.275 TWR/GLD 118.275 GLD En, Fr 	Sitterdorf 506 m 118.355 Ge 

S S S T	Speck-Fehraltorf 536 m 120.355 En, Ge 	St. Gallen-Altenrhein 398 m 123.780 ATIS 135.430 TWR 120.180 GLD En, Ge 	St. Stephan "R" 1007 m 120.055 En, Ge 	Thun 560 m 123.255 En, Ge 	
	Triengen 486 m 124.530 En, Ge 	Wangen-Lachen 407 m 123.205 Ge 	Winterthur "R" 457 m 134.980 En, Ge 		
	Yverdon-Les-Bains 433 m 131.130 Fr 	Zweisimmen "R" 933 m 121.230 En, Ge 			

Nicht aufgeführte Flugplätze:

Bâle-Mulhouse, Dübendorf (MIL), Genève, Lugano, Zürich

Änderungen zur Version vom April 2019:

- Seite "Weitere Funkfrequenzen" präzisiert und erweitert
- Fallschirmbetrieb in Sion, Speck-Fehraltorf
- Funkfrequenz Emmen korrigiert (INFO)
- Zusätzliche Infos bei Grenchen
- Anflug Bern-Belp ohne Abkreisraum (Höhenabbau ausserhalb Volte)

Quellenangaben, Bemerkungen:

Eintrag	Quelle, Bemerkungen
Funkfrequenzen	Segelflugkarte 2019; VFR Manual Stand 25.4.2019
"MIL"	Bedeutung: Militärflugplatz
Segelflug-/Fallschirmsymbol	Bedeutung: AD mit Segelflug-/Fallschirmbetrieb
Farbige Zellen	Bedeutung: AD innerhalb einer CTR der Kategorie D oder C

Korrekturen und Vorschläge:

Korrekturen sind willkommen! Bitte an Andi Spinnler: aspinnler@breitband.ch. Besten Dank für Deine Mithilfe.

m	ft
7'000	23'000
6'500	21'300
6'000	19'700
5'500	18'000
5'000	16'400
4'500	14'800
4'000	13'100
3'800	12'500
3'600	11'800
3'400	11'200
3'200	10'500
3'000	9'800
2'800	9'200
2'600	8'500
2'400	7'900
2'200	7'200
2'000	6'600
1'800	5'900
1'600	5'200
1'400	4'600
1'200	3'900
1'000	3'300
900	3'000
800	2'600
700	2'300
600	2'000
500	1'600
400	1'300
300	1'000

ft	m
20'000	6'100
19'000	5'790
18'000	5'490
17'000	5'180
16'000	4'880
15'000	4'570
14'000	4'270
13'000	3'960
12'000	3'660
11'000	3'350
10'000	3'050
9'500	2'900
9'000	2'740
8'500	2'590
8'000	2'440
7'500	2'290
7'000	2'130
6'500	1'980
6'000	1'830
5'500	1'680
5'000	1'520
4'500	1'370
4'000	1'220
3'500	1'070
3'000	910
2'500	760
2'000	610
1'500	460
1'000	300

Tower - Ankunft
Grenchen Tower Glider HB-9999 Grenchen 900 m Information G For landing on RWY Grass South

Crossings CTR/TMA CIV
Eplatures Tower Glider HB-9999 Vue des Alpes 1900 m Request cross CTR direction la Brévine

Delta
Geneva Delta: 119.175 Zürich Delta: 119.225
Zürich Delta Glider HB-9999 → Antwort abwarten Glider HB-9999 Ambri 3600 m climbing Request enter airway A9 and climb to 5000 m (Request enter airspace Charlie/Delta)

Restricted Areas
Payerne Tower Glider HB-9999 → Antwort abwarten Glider HB-9999 Confrim restricted area R4 is active?

Crossings CTR/TMA MIL
Emmen Tower Glider HB-9999 → Antwort abwarten Glider HB-9999 Rossberg 2300 m Request cross CTR via overhead to Sempach

Information
Geneva Inform.: 126.350 Zürich Inform.: 124.700
Geneva Information Glider HB-9999 → Antwort abwarten Glider HB-9999 Vue des Alpes 2200 m

Sprechfunk nur mit Erweiterung für Radiotelephonie!

Weitere Funkfrequenzen:

Segelflug A/A	NORD	123.580	TMA Zurich - CTR2 und TMA14/15	
	WEST	125.030	<i>Status</i>	Zurich ATIS DEP 129.005
	ALPEN	123.680	<i>Hörbereitschaft CTR2</i>	118.975
			<i>Hörbereitschaft TMA14/15</i>	
Zurich	Zurich INFO	124.700		Zurich TERMINAL 127.755
	Zurich DELTA	119.225		
Geneva	Geneva INFO	126.350	CTR & TMA Dübendorf	
	Geneva DELTA	119.175	<i>Status</i>	Dübendorf TWR 118.975
LS-R innerhalb TMA Zurich			CTR & TMA Emmen	
<i>Status</i>	GLD INFO	120.880	<i>Status</i>	Emmen INFO 134.130
	Zurich INFO	124.700		
<i>Hörbereitschaft</i>	GLD Nord	122.305		
LS-R innerhalb TMA Geneva				
<i>Status</i>	GLD ATIS	124.755		
<i>Aktivierung</i>	Geneva DELTA	119.175		
<i>Hörbereitschaft Vallorbe & Le Brassus:</i>				
	2300-2600 m STD	125.030		
	>2600 m STD	119.175		
Bâle TMA Tango Sektoren T1-T3				
<i>Status</i> & <i>Hörbereitschaft bei deaktiv.</i>		134.680		
<i>Freigaben</i>	Bâle INFO	130.900		