

Flugplatzdaten Segelflug

F

Jura

April 2019

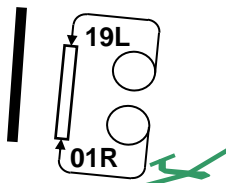
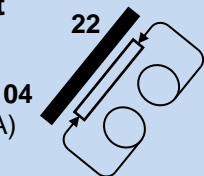
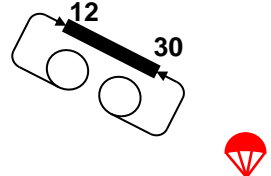
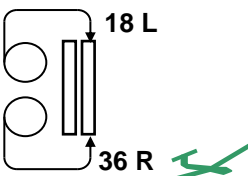

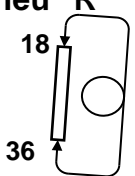



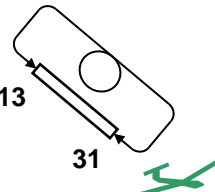
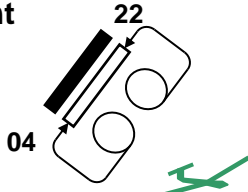
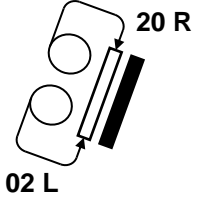
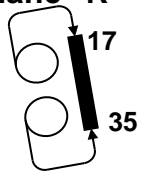


Diese Flugplatzdatenübersicht ist kein Ersatz für die Luftfahrtpublikationen (www.sia.aviation-civile.gouv.fr).
Die Benützung erfolgt auf eigene Gefahr; alle Angaben sind ohne Gewähr.

Korrekturen bitte an aspinnler@breitband.ch. Besten Dank.

Änderungen zur Version vom Mai 2013:

- Pistenrichtungen Bellegarde-Vouvray, Megève
- Frequenz St. Claude (UL-Flugplatz)
- Diverse Anpassungen

A A A	Ambérieu 251 m 122.100 TWR(HX) 129.750 A/A 	Anancy-Meythet 463 m 118.200 TWR (A/A) 	Annemasse 493 m 125.875 	
B B B	Belfort-Chaux 417 m 123.500 	Bellegarde-Vouvray 495 m 123.500 	Belley-Peyrieu "R" 225 m 123.500 	
C	Corlier "R" 844 m 130.000 			
M M M O	Megève "R" 1472 m 132.050 	Montbeliard-Courcelles 317 m 132.025 AFIS 	Morestel 245 m 123.500 	Oyonnax-Arbert 535 m 123.500 
P S S	Pontarlier 818 m 135.700 	Sallanches-Mt Blanc "R" 535 m 123.500 	St-Claude Pratz "R" 625 m 130.000 (05) 